

Enhancing Spatial Inverted Index Technique for Keyword Searching With High Dimensional Data

¹T. Lakshmi Prasanna ²T. Manikanta Reddy

¹M.Tech Student, Department of CSE, Nalanda
Institute of Engineering And Technology, Village
Kantepudi, Mandal Sattenapalli, Dist Guntur, A.P,
India.

²Assistant Professor M.tech(Ph.D), Department of
CSE, Nalanda Institute of Engineering And
Technology, Village Kantepudi, Mandal Sattenapalli,
Dist Guntur, A.P, India.

ABSTRACT— *Many search engines are used to search something from anywhere; this method is used to fast nearest neighbor search using keyword. Existing works in the main specialize in finding top-k Nearest Neighbors, wherever every node has to match the entire querying keywords .It doesn't consider the density of information objects within the spatial house. Also these methods are low economical for incremental query. however in supposed system, as an example once there's search for nearest restaurant, rather than considering all the restaurants, a nearest neighbor query would raise the restaurant that's, closest among those whose menus contain spicy, booze all at identical time, solution to such queries is predicated on the IR2-tree, however IR2-tree having some drawbacks.*

Efficiency of IR2-tree badly is impacted due to some drawbacks in it. The solution for overcoming this problem should be searched. The spatial inverted index is that the technique which can be the solution for this drawback.

1. INTRODUCTION

Nearest neighbor search (NNS), additionally called nearest point search, similarity search; it's an optimization drawback for locating highest (or most similar) points. Nearest neighbor search that returns the closest neighbor of a query purpose during a set of points, is a very important and wide studied drawback in several fields, and its wide selection of applications. We will search highest purpose by giving keywords as input; it will be spatial or textual. As an example, locations of restaurants, hotels, hospitals and then on are represented as points in a very map, whereas larger areas like parks, lakes and landscapes as a mixture of rectangles. Some modern applications that decision for the flexibility to select objects supported each of their geometric coordinates and their associated texts. For example, it might be helpful if a research engine is used to notice the closest restaurant that provides “steak, spaghetti and brandy” all at a similar time. This is not the “globally” nearest restaurant, however the closest restaurant among only those providing all the demanded foods. During this paper, we tend to style another sort of inverted index that's optimized for multidimensional points and it's named as spatial inverted index (SI-index). This access technique incorporates purpose coordinates into a conventional inverted index with little further house. An SI-index

preserves the spatial neighborhood of knowledge points and comes with an R-tree built on each inverted list at very little space overhead. As a result, it offers 2 competitive ways in which for query process. We will (sequentially) merge multiple lists very much like merging ancient inverted lists by ids. As an alternative, we will additionally influence the R-trees to browse the purposes of all relevant lists in ascending order of their distances to the query point. We tend to present an approach to efficiently answer top-k spatial Keyword queries, that relies on the tight integration of knowledge structures and algorithms utilized in spatial information search and information Retrieval (IR). In explicit, our technique consists of building and data Retrieval R-Tree (IR2-Tree) that could be a structure supported the R-Tree. At question time a progressive algorithmic rule is used that uses the IR2-Tree to expeditiously turn out the highest results of the query. The IR2-Tree is an R-Tree wherever a signature (Fallouts and Christodoulakis) is accessorial to every node v of the IR2-Tree to denote the matter content of all spacial objects within the sub tree rooted at v . Our top-k spatial keyword search algorithmic rule that is impressed by the work of Hjaltason and Samet; exploits this data to find the highest query results by accessing a borderline portion of the IR2-Tree; This work has the subsequent contributions the matter of top-k spatial keyword search is defined. The IR2-Tree is planned as an efficient categorization Structure to store spatial and textual data for a collection of objects. Efficient algorithms also are given to take care of the IR2-Tree, that is, insert and delete objects. An efficient incremental algorithmic rule is given to answer high-k spacial keyword

queries exploitation the IR2 -Tree. Its performance is evaluated and compared to current approaches. Real datasets are utilized in our experiments that show many improvements in execution times. Note that our technique is applied to arbitrarily-shaped and multi-dimensional objects and not simply points on the 2 dimensions that are utilized in our running examples for clarity.

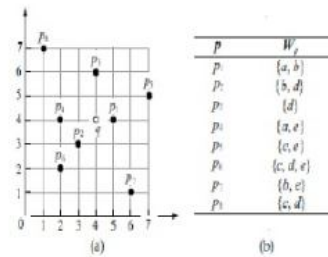


Fig.. (a) Shows the locations of points and (b) gives their associated texts.

2. RELATED WORK

The R-trees enable us to remedy awkwardness within the way NN queries are processed with an I-index. Recall that, to answer a query, presently we've got to 1st get all the points carrying all the query words in W_q by merging several lists (one for every word in W_q). This seems to be unreasonable if the purpose, say p , of the ultimate result lies fairly near the query point Q . it might be nice if we tend to could discover p terribly shortly all told the relevant lists so the formula will terminate promptly. This would become a reality if we tend to may browse the lists synchronously by distances as critical by ids. In particular, as long as we tend to may access the points of all lists in ascending order of their distances to Q (breaking ties by ids), such a p would be simply discovered as its copies all told the lists would positively emerge consecutively in our access order. Therefore all we've got to try to is to stay count

however many copies of an equivalent purpose have popped up continuously. Coverage the purpose once the count reaches. At any moment, it's enough to recollect just one count, because whenever a replacement purpose emerges, it's safe to forget about the previous one. As an example, assume that we tend to want to perform NN search whose query purpose, and whose W_q equals f_c . However, we tend to should coordinate the execution of best-first on W_q R-trees to get a world access order. This will be easily achieved by, for instance, at every step taking a “peek” at future purpose to be returned from every tree, and output the one that ought to come back next globally. This algorithm is predicted to work well if the query keyword $nsetW_q$ is tiny. For sizable W_q , the big variety of random accesses it performs might overwhelm all the gains over the serial formula with merging. A serious drawback of the R-tree approach is its space value. Notice that a degree must be duplicated once for each word in its text description, leading to terribly expensive area consumption. Within the next section, we are going to overcome the problem by planning a variant of the inverted index that supports compressed coordinate embedding. Distance browsing is simple with R-trees. In fact, the best-first algorithm is precisely designed to output information points in ascending order of their distances to Q . However, we must coordinate the execution of best-first on W_q R-trees to get a global access order. This will be simply achieved by, for example, at every step taking a “peek” at the next point to be returned from every tree, and output the one that ought to come next globally. This algorithm is predicted to work well if the query keyword set W_q is tiny. For sizable W_q ,

the large number of random accesses it performs might overwhelm all the gains over the sequential algorithm with merging.

3. FRAME WORK

In this paper, we design a variant of inverted index that's optimized for multidimensional points, and is so named the spatial inverted index (SI-index). This access technique with success incorporates purpose coordinates into a traditional inverted index with little further area, due to a fragile compact storage theme. Meanwhile, AN SI-index preserves the spatial section of information points, and comes with an R-tree designed on each inverted list at very little area overhead. As a result, it offers 2 competing ways that for question process. We are able to (sequentially) merge multiple lists much like merging ancient inverted lists by ids. Instead, we are able to additionally leverage the R-trees to browse the purposes of all relevant lists in ascending order of their distances to the query point. As incontestable by experiments, the SI-index considerably outperforms the IR2 -tree in question potency, typically by an element of orders of magnitude

3.1 Solutions based on Inverted Indexes

For keyword primarily based document retrieval, Inverted Indexes have evidenced to be a good access technique. We are able to think about the text description W_p of some extent p as a document, then we are able to build AN I-index. Every word within the vocabulary has an inverted list that enumerates the ids of the points that have the word in their documents. To supply important ease in question process by permitting an economical mix step, a sorted order of purpose ids is maintained the list of

every word. For instance, suppose that we would like to seek out the points that knock c and d. Then the intersection of the 2 words' inverted lists is important to calculate. it'll be done by merging them, as each lists are sorted within the same order, whose Input / Output and process times are each linear to the whole length of the lists. In close to Neighbor Search with IR2-Tree, purpose retrieved from the index should be verified which suggests load and check its text description. For Inverted Index technique, verification is additionally necessary except for actual opposite reason. In IR2- Tree, verification is needed as a result of we tend to don't have the careful texts of some extent. However in I-index, it's done as a result of we tend to don't coordinate. above all, a given close to Neighbor query q with keyword set W_q , the query algorithmic rule of I-index initial by merging generates the set P_q of all points that have all the keywords of W_q , and then, performs $|P_q|$ random I/Os to urge the coordinates of every purpose in P_q so as to judge its distance to q.

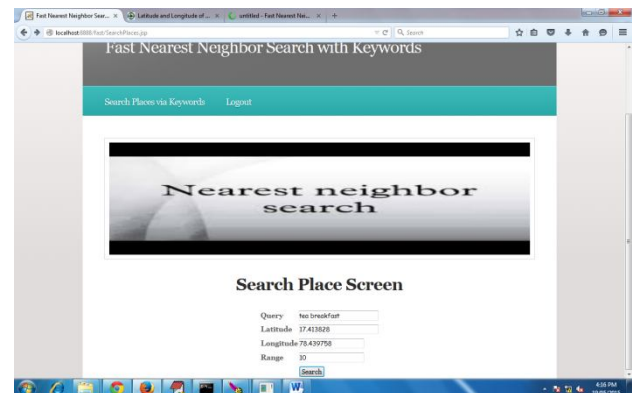
3.2 Merging and distance browsing

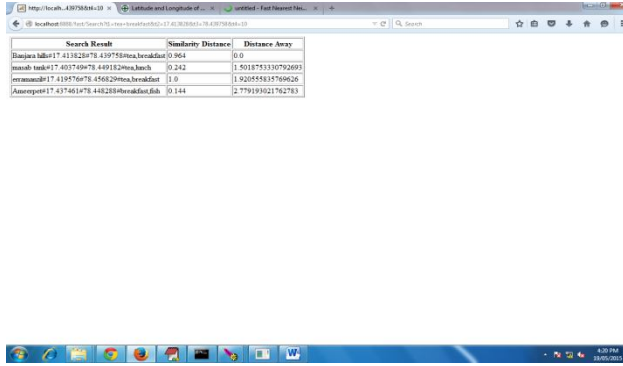
As verification affects performance, we should always attempt to evade it. The best thanks to avoid it mentioned in Inverted Index is that one has to store the coordinates of every purpose in conjunction with each of its appearances within the inverted lists. The formation of an IR-tree on every list classification the points is motivated by the presence of coordinates within the inverted lists. With such a combined structure, we'll the way to execute keyword-based nearest neighbor search. Within the Rtree, we tend to square measure allowed to unravel uneasiness within the method within which close to Neighbor queries square measure processed with AN I-Index. At present, initial we've to get all the points carrying all the query words in W_q by merging many lists, to

answer a query. It's not truthful, if the purpose p of ultimate results, gift virtually near the query purpose letter of the alphabet. The algorithmic rule will stop its execution promptly if we tend to might realize p terribly early altogether the connected lists which is able to be nice. This could be true, except for that if we are able to search within the list at the same time by distances as against by ids. Some extent p would be simply discovered if we will method the points of all lists in ascending order of their distances to letter of the alphabet and additionally its copies in lists can seem in sequence in our method order. For that we've to travel on investigating range of copies of same purpose that has found incessantly. Then by news, we are able to terminate once count reaches at $|W_q|$. Memory only 1 count at any instant is sufficient, because it is secure to forget the preceding count once new purpose happens.

4. EXPERIMENTAL RESULTS

User can search the places, Click Search place via keywords link: in the below form u have to enter some query (keywords), current location latitude, longitude values and range. After that click search button get the search results.





Search Result	Similarity Distance	Distance Anxy
Banjara hill@17 413828@78 43977@ms.broadband	0.964	0.0
Madah talu@17 401749@78 44912@ms.broad	0.242	1.5018751330792093
Ammanah@17 419576@78 45622@ms.broadband	1.0	1.920454813750626
Ammanah@17 437461@78 44828@ms.broadband	0.144	2.779193021792783

5. CONCLUSION

In this review Paper, we've study a searching Nearest Neighbor supported Keywords using spatial Inverted Index and evaluate the requirements and challenges present in Nearest Neighbor Search. This report covers existing techniques for that and additionally covers upon new improvements in current technique. During this paper, we've surveyed topics like IR2 – Tree, Drawbacks of the IR2-Tree, spatial keyword search, Solutions supported Inverted Indexes. Future scope within the future it will prefer to suggest deploying this planned online work for testing purpose in real time environments like education systems, medical systems, banking wherever users will give their feedbacks in addition as system itself will give their better feedbacks and check its real time performances.

REFERENCES

[1] S. Agrawal, S. Chaudhuri, and G. Das, "Dbxplorer: A System for Keyword-Based Search over Relational Databases," Proc. Int'l Conf. Data Eng. (ICDE), pp. 5-16, 2002.

[2] N. Beckmann, H. Kriegel, R. Schneider, and B. Seeger, "The R - tree: An Efficient and Robust Access Method for Points and Rectangles," Proc. ACM SIGMOD Int'l Conf. Management of Data, pp.

322-331, 1990.

[3] G. Bhalotia, A. Hulgeri, C. Nakhe, S. Chakrabarti, and S. Sudarshan, "Keyword Searching and Browsing in Databases Using Banks," Proc. Int'l Conf. Data Eng. (ICDE), pp. 431-440, 2002.

[4] X. Cao, L. Chen, G. Cong, C.S. Jensen, Q. Qu, A. Skovsgaard, D. Wu, and M.L. Yiu, "Spatial Keyword Querying," Proc. 31st Int'l Conf. Conceptual Modeling (ER), pp. 16-29, 2012.

[5] X. Cao, G. Cong, and C.S. Jensen, "Retrieving Top-k PrestigeBased Relevant Spatial Web Objects," Proc. VLDB Endowment, vol. 3, no. 1, pp. 373-384, 2010.

[6] X. Cao, G. Cong, C.S. Jensen, and B.C. Ooi, "Collective Spatial Keyword Querying," Proc. ACM SIGMOD Int'l Conf. Management of Data, pp. 373-384, 2011.

[7] B. Chazelle, J. Kilian, R. Rubinfeld, and A. Tal, "The Bloomier Filter: An Efficient Data Structure for Static Support Lookup Tables," Proc. Ann. ACM-SIAM Symp. Discrete Algorithms (SODA), pp. 30-39, 2004.

[8] Y.-Y. Chen, T. Suel, and A. Markowetz, "Efficient Query Processing in Geographic Web Search Engines," Proc. ACM SIGMOD Int'l Conf. Management of Data, pp. 277-288, 2006.

[9] E. Chu, A. Baid, X. Chai, A. Doan, and J. Naughton, "Combining Keyword Search and Forms for Ad Hoc Querying of Databases," Proc. ACM SIGMOD Int'l Conf. Management of Data, 2009.

[10] G. Cong, C.S. Jensen, and D. Wu, "Efficient Retrieval of the Top-k Most Relevant Spatial Web Objects," PVLDB, vol. 2, no. 1, pp. 337- 348, 2009.